



GPS Map Camera

TRR Co
TRR

Google

Kandukur, Andhra Pradesh, India

6WF2+FCJ, Kovuru Rd, Janardhan Colony, Kandukur, Andhra Pradesh
523105, India

Lat 15.22375°

Long 79.901107°

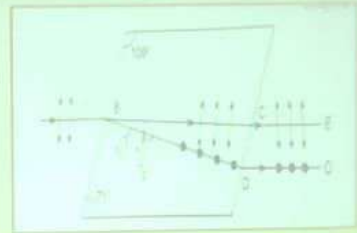
29/08/22 09:10 AM



Kandukur, Andhra Pradesh, India
6WF2+FCJ, Kovuru Rd, Janardhan Colony, Kandukur, Andhra Pradesh
523105, India
Lat 15.223728°
Long 79.901071°
29/08/22 09:11 AM

GPS Map Camera

inside the crystal the ray breaks up into ordinary and extraordinary rays . the ordinary ray travelling along BD Makes an angle of refraction r_1 while Extraordinary ray travelling along BC Makes an angle of refraction r_2 . Since The two opposite faces of the crystal are Always parallel to the incident rays .the refractive indices of ordinary and extraordinary rays can be expressed as



MORE VIDEOS



GPS Map Camera

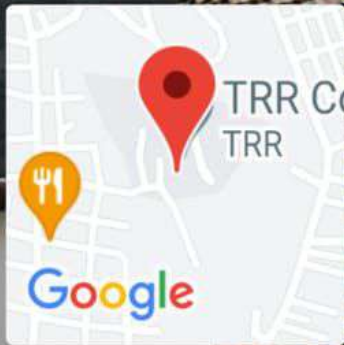
Kandukur, Andhra Pradesh, India

6WF2+FCJ, Kovuru Rd, Janardhan Colony, Kandukur, Andhra Pradesh
523105, India

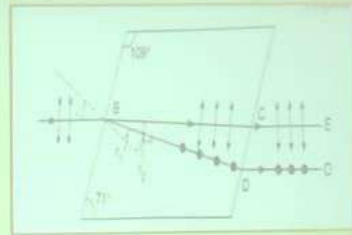
Lat 15.223719°

Long 79.901037°

29/08/22 09:12 AM



inside the crystal the ray breaks up into ordinary and extraordinary rays . the ordinary ray travelling along BD Makes an angle of refraction r_1 while Extraordinary ray travelling along BC Makes an angle of refraction r_2 . Since The two opposite faces of the crystal are Always parallel to the incident rays .the refractive indices of ordinary and extraordinary rays can be expressed as



MORE VIDEOS



GPS Map Camera

Kandukur, Andhra Pradesh, India

6WF2+FCJ, Kovuru Rd, Janardhan Colony, Kandukur, Andhra Pradesh
523105, India

Lat 15.223719°

Long 79.901037°

29/08/22 09:12 AM

